



Virginia City and Sierra RoadRally Trek

Date: September 21, 2024

This is a non-competitive social event that occurs on public roads. Vehicles must be road-legal and traffic laws must be followed, including speed limits. Speed contests are prohibited.

Check out the [Reno SCCA Facebook page](#) and group for latest details, news, and chat with other community members!

Schedule

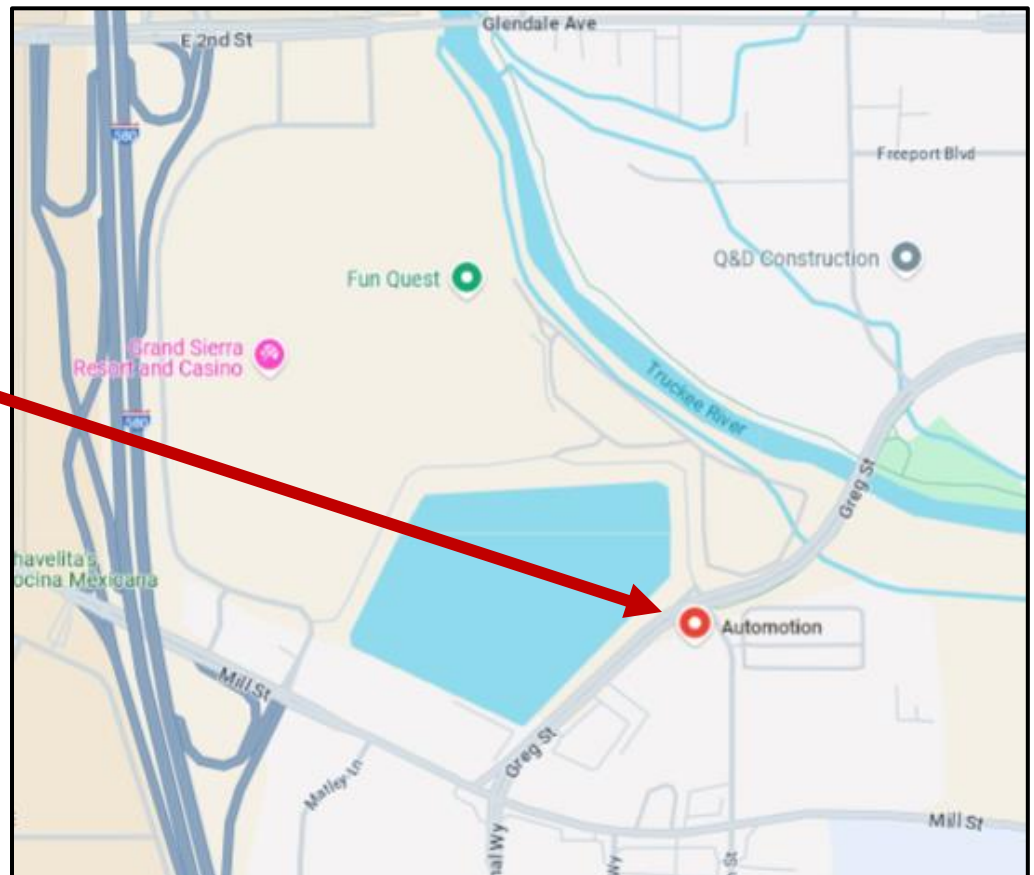
Times listed below are approximate and may change without advance notice.

- 8:00 AM - Meetup at Automotion (*Cars and Coffee format*)
- 9:00 AM - Depart Automotion
- 9:45 AM – Passing through Virginia City, NV
- 10:45 AM - Passing through Carson City, NV
- 11:30 AM - Passing through South Lake Tahoe, CA
- 12:30 PM - Arrive at Markleeville, CA (*End of route*)

Estimated Driving Time: Approx. 3-4 hours

Starting Location

AUTOMOTION
225 Telegraph St.
Reno, NV 89502
[Google Map](#)
(Near Grand Sierra Resort)





Virginia City and Sierra RoadRally Trek

Date: September 21, 2024

Leg #1

Automotion (Starting Point)

Mill St. (Westbound)

Interstate 580 (Southbound)



Exit 25B for S. Virginia St.

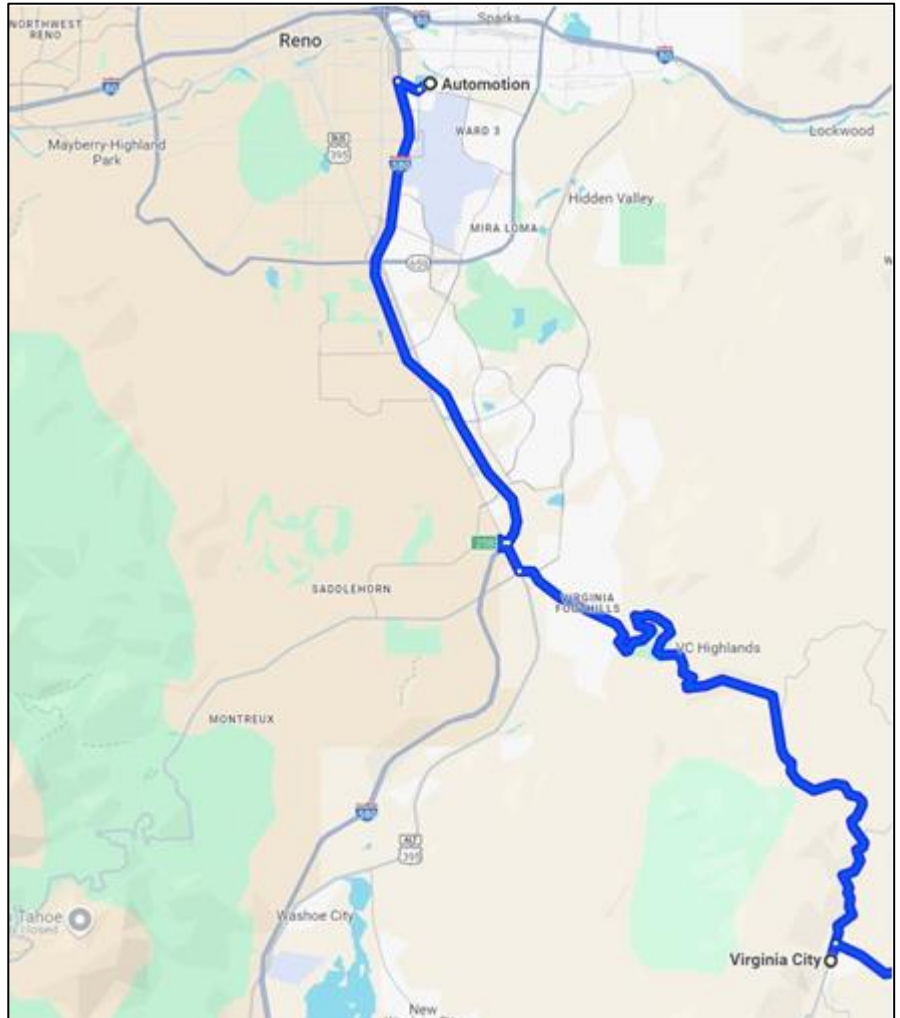
Continue onto US-395 Alt South (S. Virginia St.)

Nevada State Route 341 (Signs to Virginia City)



End of Leg #1:

Virginia City





Virginia City and Sierra RoadRally Trek

Date: September 21, 2024

Leg #2

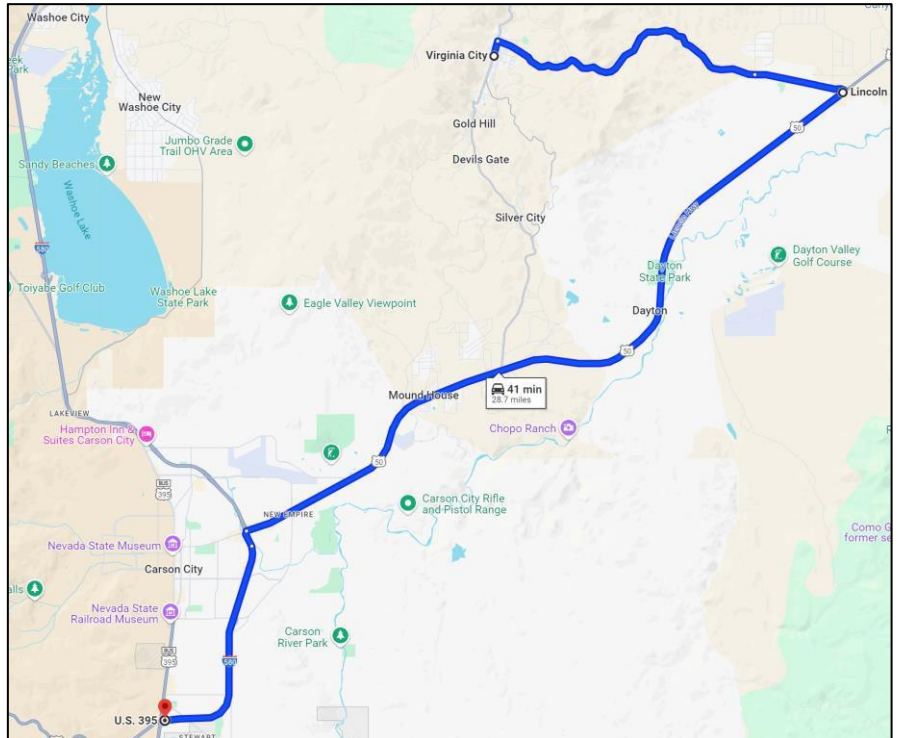
Virginia City (*continuation point*)

Six Mile Canyon Rd.
(Nevada State Route 79)
(Eastbound)

US Route 50 (Westbound)
To Carson City



Interstate 580 (Southbound)



End of Leg #2:

Carson City



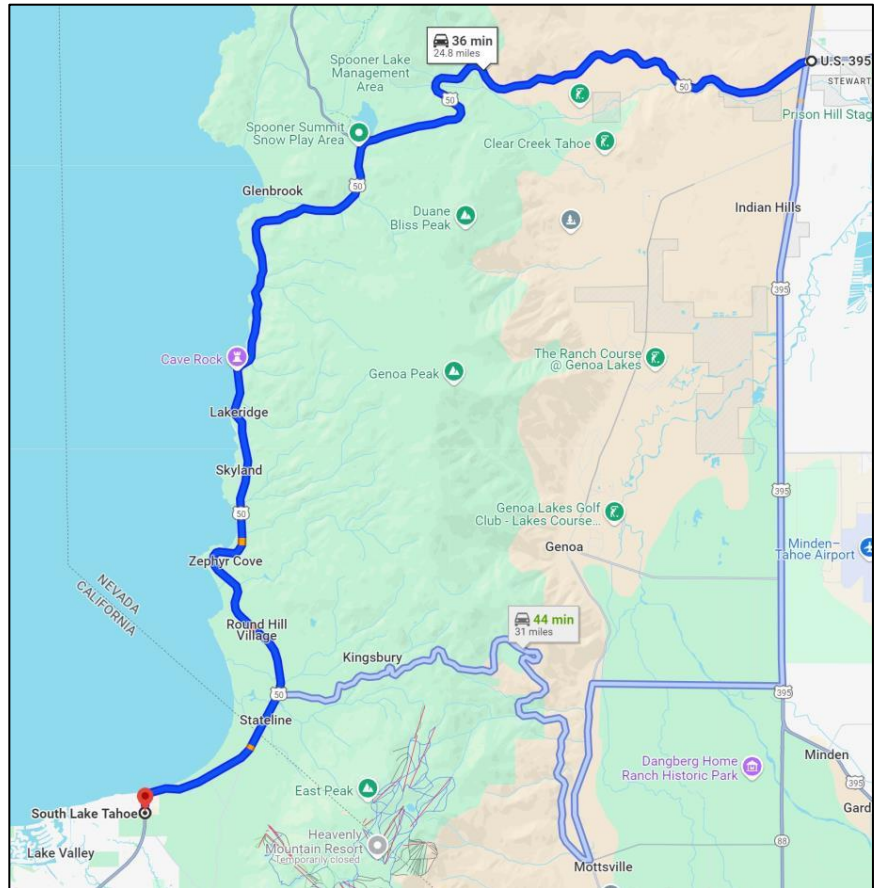
Virginia City and Sierra RoadRally Trek

Date: September 21, 2024

Leg #3

Carson City (continuation point)

US Route 50 (Westbound)
To South Lake Tahoe



End of Leg #3:
South Lake Tahoe



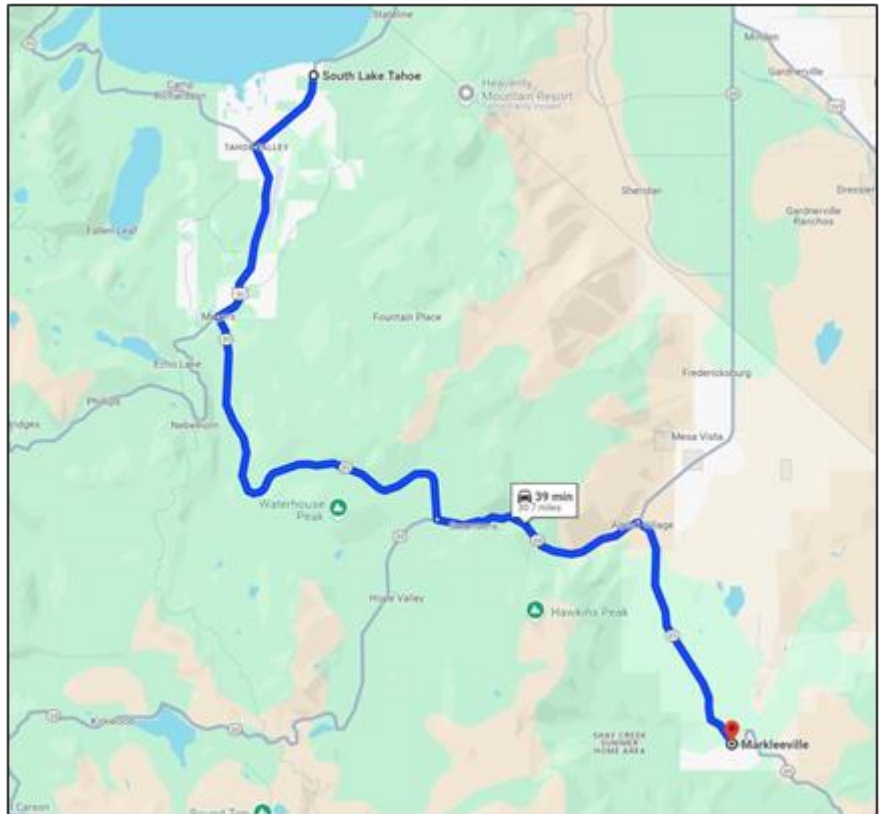
Virginia City and Sierra
RoadRally Trek
Date: September 21, 2024

Leg #4

South Lake Tahoe (*continuation point*)

US Route 50 (*Westbound*)

CA-89 (*Southbound*)
California State Route 89



End of Leg #4:
Markleeville



FULL ROUTE OVERVIEW

